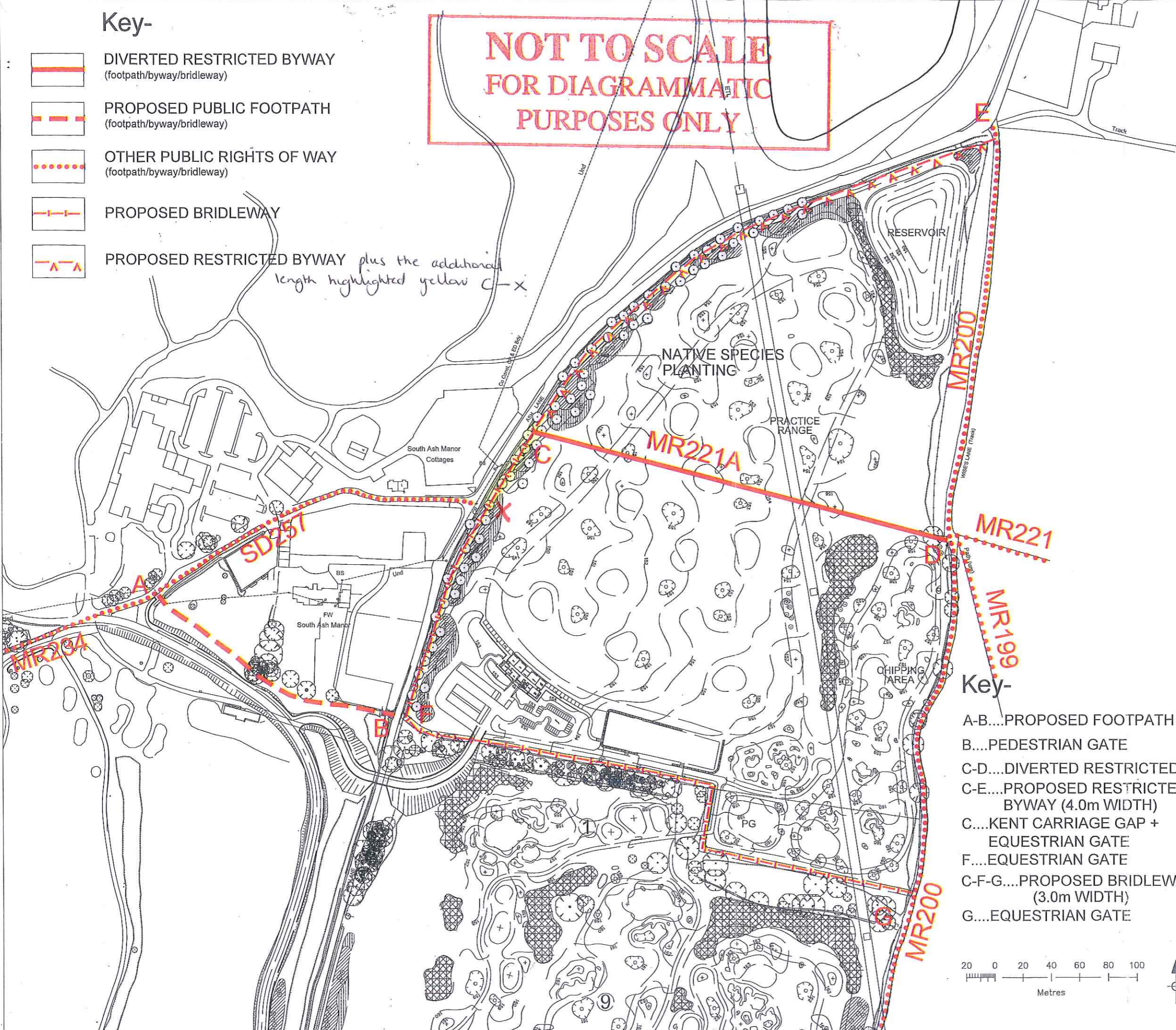


Key-

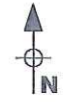
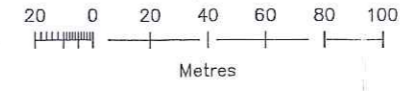
-  DIVERTED RESTRICTED BYWAY (footpath/byway/bridleway)
-  PROPOSED PUBLIC FOOTPATH (footpath/byway/bridleway)
-  OTHER PUBLIC RIGHTS OF WAY (footpath/byway/bridleway)
-  PROPOSED BRIDLEWAY
-  PROPOSED RESTRICTED BYWAY plus the additional length highlighted yellow C-X

NOT TO SCALE
FOR DIAGRAMMATIC
PURPOSES ONLY



Key-

- A-B....PROPOSED FOOTPATH (2.5m WIDTH)
- B....PEDESTRIAN GATE
- C-D....DIVERTED RESTRICTED BYWAY
- C-E....PROPOSED RESTRICTED BYWAY (4.0m WIDTH)
- C....KENT CARRIAGE GAP + EQUESTRIAN GATE
- F....EQUESTRIAN GATE
- C-F-G....PROPOSED BRIDLEWAY (3.0m WIDTH)
- G....EQUESTRIAN GATE



rev	reason	date
client		
LONDON GOLF CLUB		
project		
LAND TO EAST AND WEST OF SOUTH ASH ROAD, SEVENOAKS, KENT		
title		
PLAN OF PROPOSED DIVERSIONS OF PUBLIC RIGHTS OF WAY		
drwg	rev	scale date
DHA/9405/01		1:1250 OCT 2013
dha urban design A development masterplanning		
Eclipse House, Eclipse Park, Sittingbourne Road Maldstone, Kent, ME14 3EN		
t: 01622 776226 e: info@dhaplanning.co.uk		f: 01622 776227 w: www.dhaplanning.co.uk
No reproduction by any method of any part of this document is permitted without the consent of the copyright holders. Produced for Town and Country planning purposes only.		
O.S. Licence Number: AL54535X		
CAD Reference/Plan of Prop Div of P.R.O.V.		A1